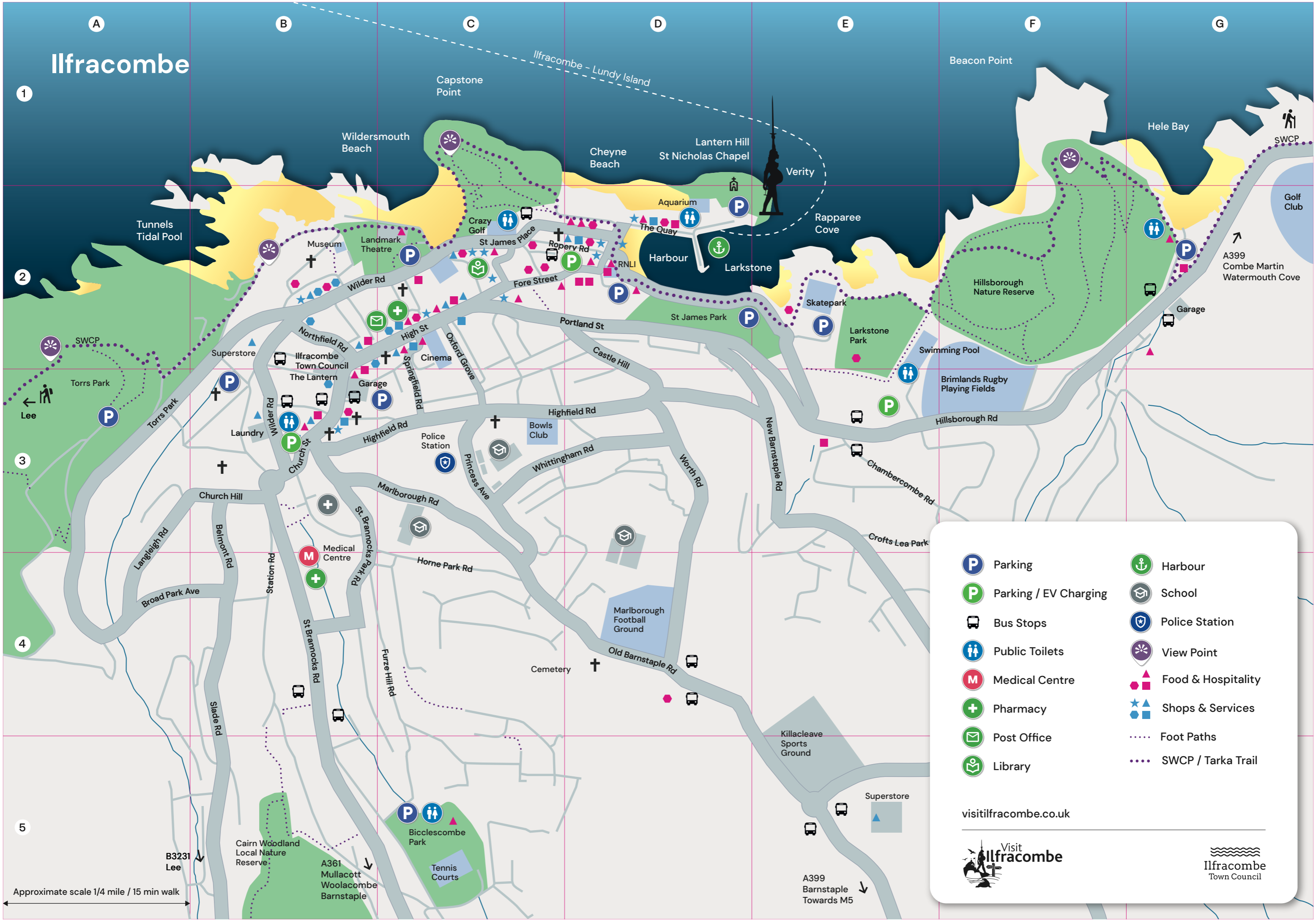


Ilfracombe



	Parking		Harbour
	Parking / EV Charging		School
	Bus Stops		Police Station
	Public Toilets		View Point
	Medical Centre		Food & Hospitality
	Pharmacy		Shops & Services
	Post Office		Foot Paths
	Library		SWCP / Tarka Trail

visitilfracombe.co.uk

Visit Ilfracombe

Ilfracombe Town Council

Approximate scale 1/4 mile / 15 min walk

B3231 Lee




A361 Mullacott Woolacombe Barnstaple

A399 Barnstaple Towards M5





Map Key

Grid











Places to Eat & Drink

-  Café / Bistro
-  Pubs
-  Restaurants / Wine Bars





Shopping & Browsing

-  Food & Groceries
-  Clothing & Hardware
-  Services
-  Gifts / Crafts / Galleries

Services

-  Parking
-  Parking / EV Charging
-  Bus Stops
-  Public Toilets B4
-  Medical Centre C2 / B4
-  Pharmacy C2
-  Post Office C2
-  Library
-  School C3
-  Police Station

Exploring

-  Harbour, Lundy Ferry Boating & Fishing
-  View Point
-  South West Coast Path (SWCP)/Tarka Trail
-  Foot Paths

Bus Routes

Grid

Buses to Combe Martin

(via Hele Bay, Watermouth Castle, Berrynarbor)

- Catch the bus on the High Street B3
- Or Old Barnstaple Road and Tesco D4 / E5

Buses to Barnstaple

(via Braunton)

- Catch the bus from St James Place C2
- Or Ropery Road Car Park C2
- Or Opposite Lidl B2
- Or St Brannocks Road B4

Buses to Woolacombe

(via Mullacott Cross and Mortehoe)

- Catch the bus from St James Place C2
- Or Ropery Road Car Park C2
- Or on the High Street B3
- Or St Brannocks Road B4

Buses to Lee

(via Slade)

- Catch the bus on the High Street

For more information visit:
visitilfracombe.co.uk

